














City of
Pierre
South Dakota
2018

- | | | | |
|---|--------------------------------------|---|-------------------------------|
|  | ONE FAMILY RESIDENTIAL DISTRICT A |  | CENTRAL BUSINESS DISTRICT |
|  | ONE FAMILY RESIDENTIAL DISTRICT B |  | LIGHT INDUSTRIAL DISTRICT |
|  | ONE FAMILY RESIDENTIAL DISTRICT C |  | HEAVY INDUSTRIAL DISTRICT |
|  | ONE FAMILY RESIDENTIAL DISTRICT D |  | INDUSTRIAL PARK DISTRICT |
|  | TWO FAMILY RESIDENTIAL DISTRICT |  | RIVER FRONT AND PARK DISTRICT |
|  | MULTIPLE FAMILY RESIDENTIAL DISTRICT |  | AGRICULTURAL DISTRICT |
|  | LOCAL BUSINESS DISTRICT | | |

ZONING MAP
UPDATED THROUGH
ORDINANCE 1786
05-15-18

